

# CURRENT LAND USE CATEGORIES

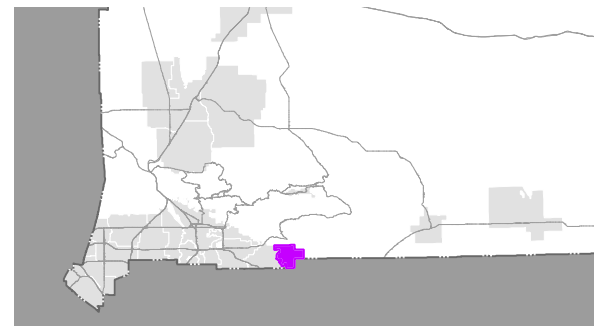
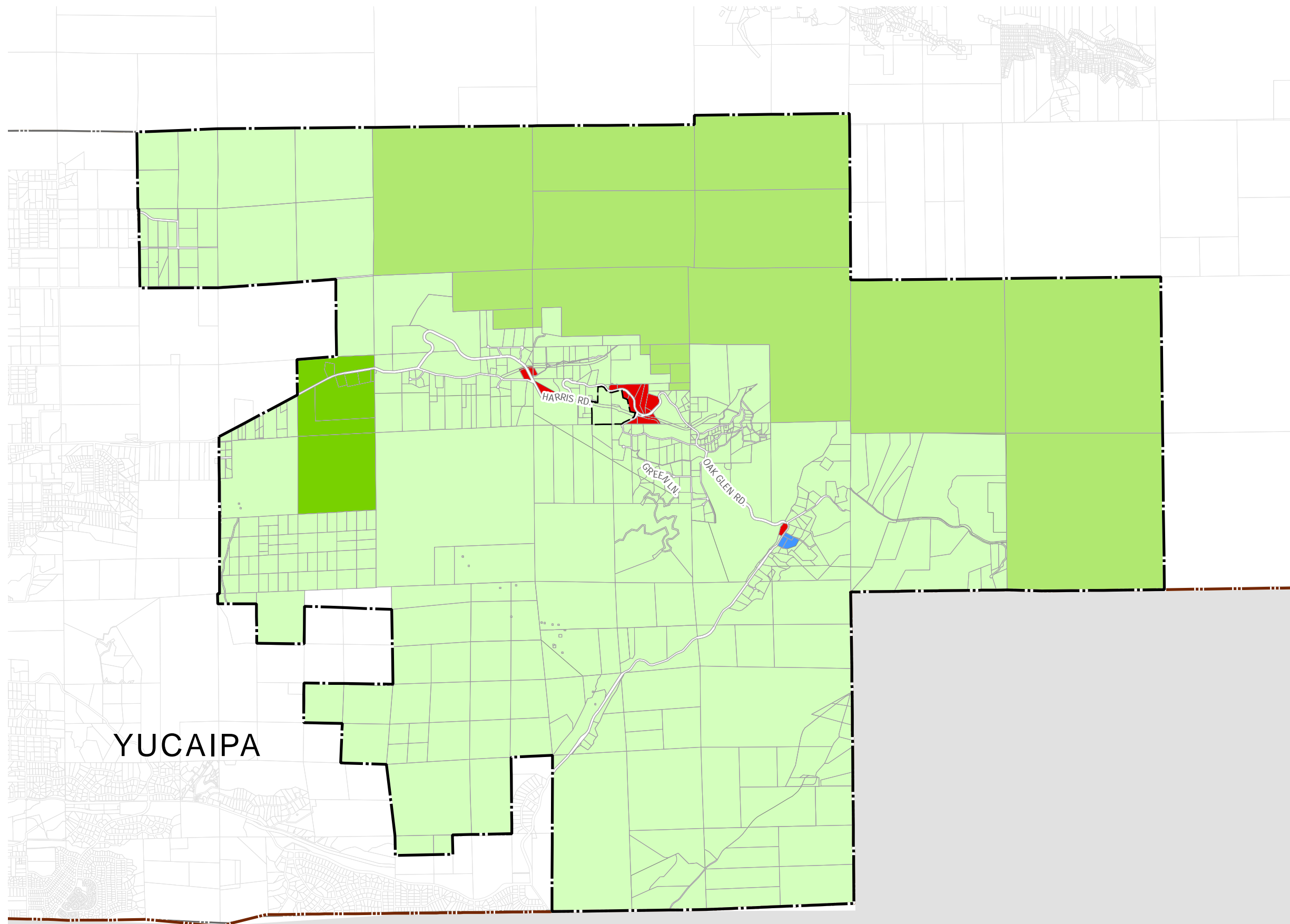
## Oak Glen Community Plan

WORKING DRAFT for 11/03/16

Planning Commission workshop discussion

### Land Use Categories

- RL, Rural Living
- RS, Single Residential
- RM, Multiple Residential
- CR, Rural Commercial
- CO, Office Commercial
- CN, Neighborhood Commercial
- CG, General Commercial
- CS, Service Commercial
- CH, Highway Commercial
- IC, Community Industrial
- IR, Regional Industrial
- IN, Institutional
- AG, Agriculture
- OS, Open Space
- RC, Resource Conservation
- SD, Special Development
- SP, Specific Plan
- Areas of Change
- Oak Glen Community Boundary
- County Boundary
- City/Town Limits
- City/Town SOIs



0 10 20 Mi

Date: 10/27/2016 Prepared by Michael Baker International

0 1,600 3,200 4,800 6,400 8,000 Ft

0 0.425 0.85 1.7 Mi

# LAND USE CATEGORIES AREAS OF CHANGE

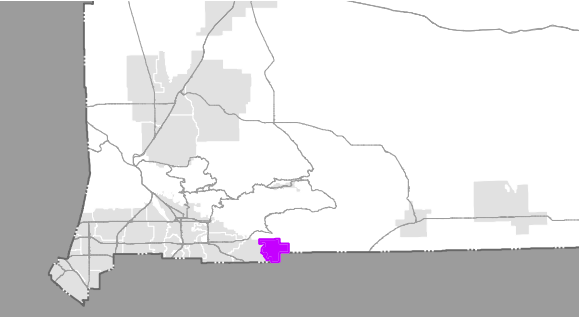
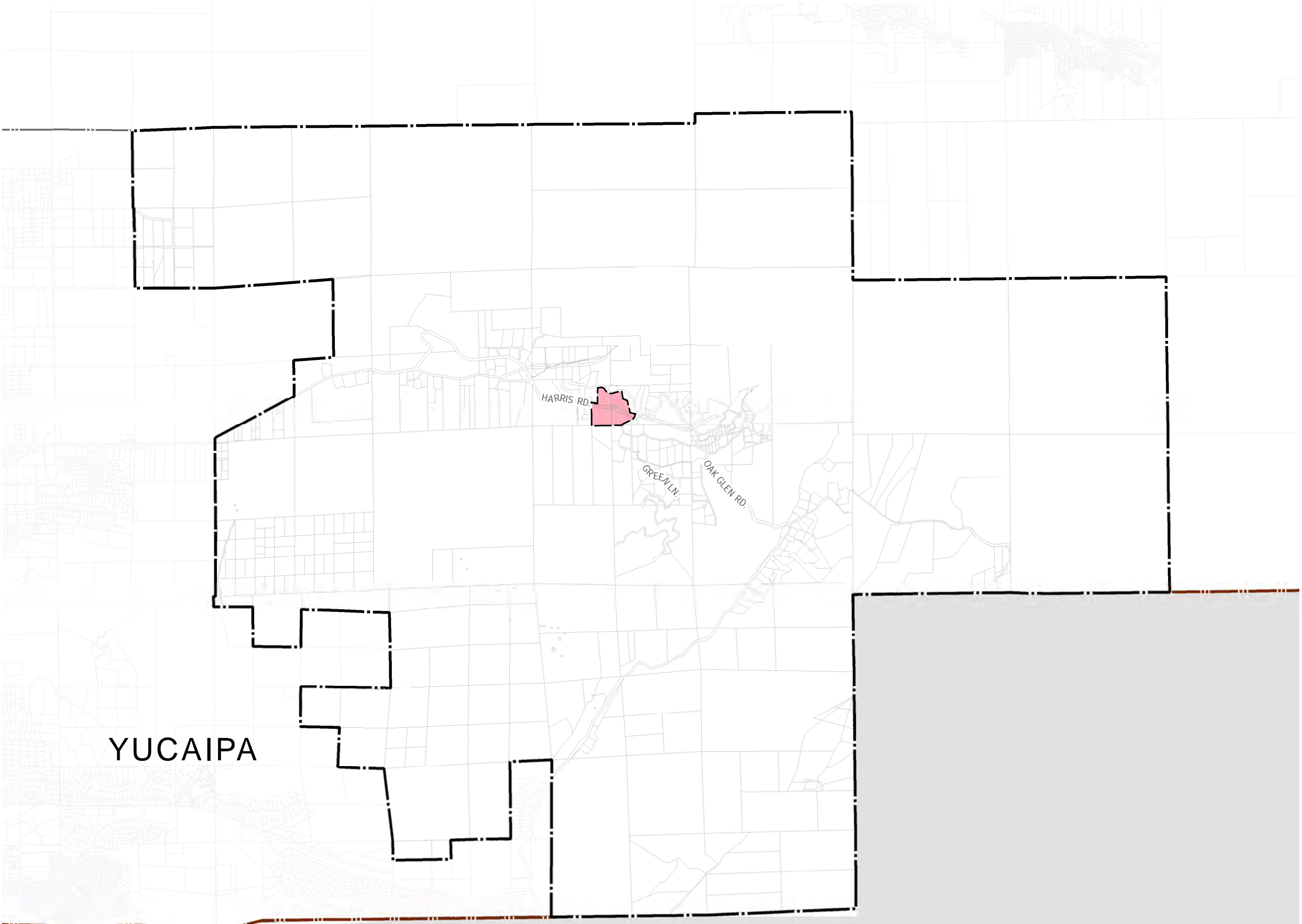
## Oak Glen Community Plan

WORKING DRAFT for 11/03/16

Planning Commission workshop discussion

### Land Use Categories

- RL, Rural Living
- RS, Single Residential
- RM, Multiple Residential
- CR, Rural Commercial
- CO, Office Commercial
- CN, Neighborhood Commercial
- CG, General Commercial
- CS, Service Commercial
- CH, Highway Commercial
- IC, Community Industrial
- IR, Regional Industrial
- IN, Institutional
- AG, Agriculture
- FW, Floodway
- OS, Open Space
- RC, Resource Conservation
- SD, Special Development
- SP, Specific Plan
- Areas of Change
- Oak Glen Community Boundary
- County Boundary
- City/Town Limits
- City/Town SOIs



0 10 20 Mi

Date: 10/27/2016 Prepared by Michael Baker International

0 1,600 3,200 4,800 6,400 8,000 Ft  
0 0.425 0.85 1.7 Mi

# PROPOSED LAND USE CATEGORIES

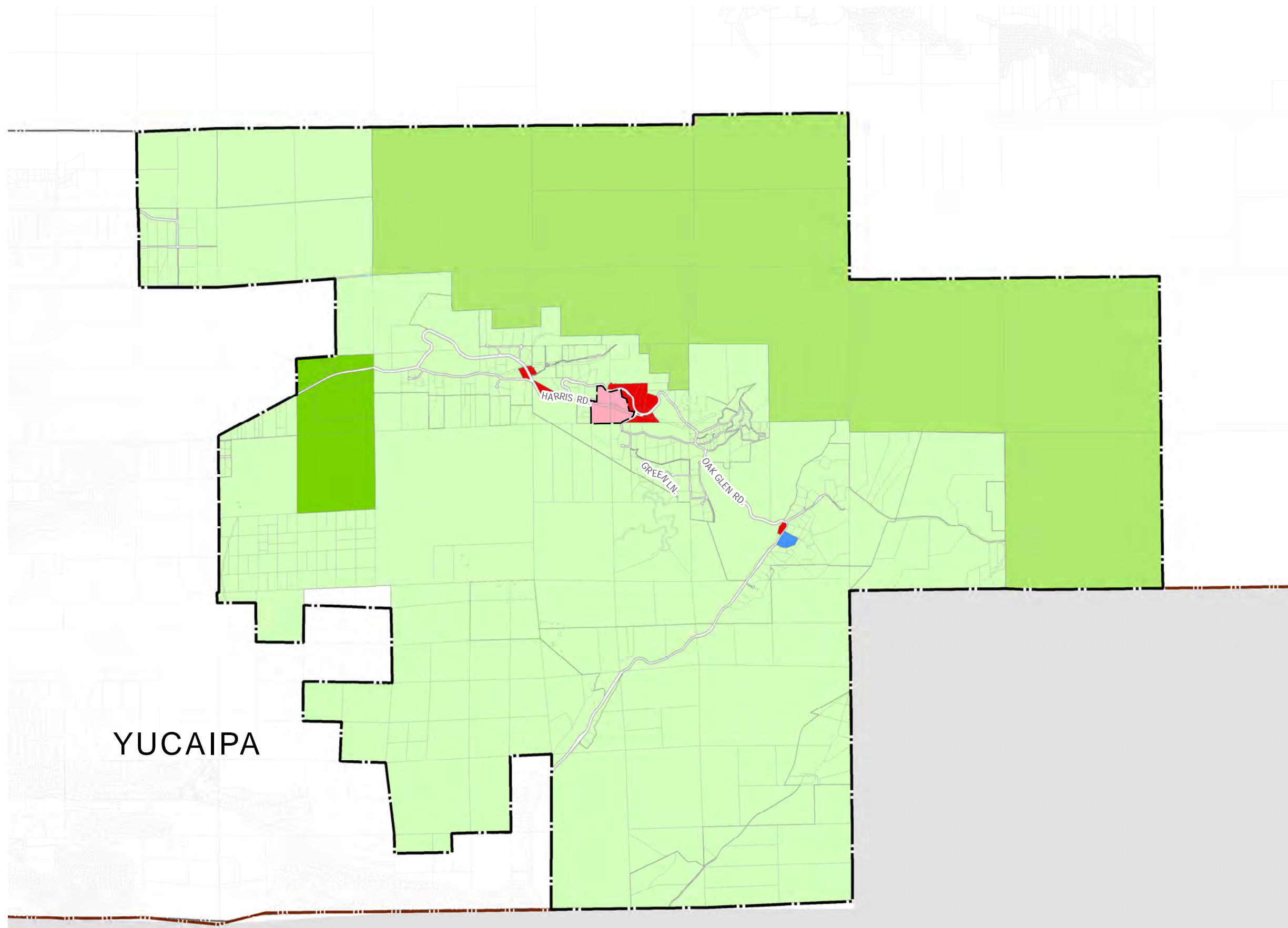
## Oak Glen Community Plan

WORKING DRAFT for 11/03/16

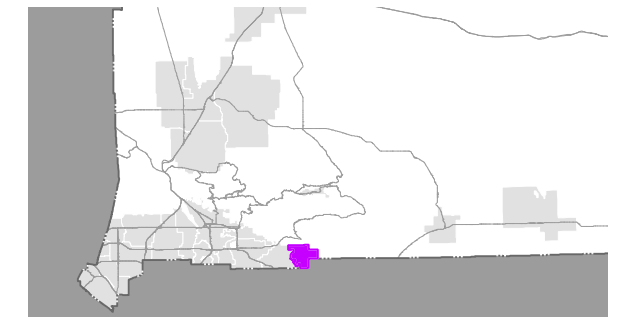
Planning Commission workshop discussion

### Land Use Categories

- RL, Rural Living
- RS, Single Residential
- RM, Multiple Residential
- CR, Rural Commercial
- CO, Office Commercial
- CN, Neighborhood Commercial
- CG, General Commercial
- CS, Service Commercial
- CH, Highway Commercial
- IC, Community Industrial
- IR, Regional Industrial
- IN, Institutional
- AG, Agriculture
- FW, Floodway
- OS, Open Space
- RC, Resource Conservation
- SD, Special Development
- SP, Specific Plan
- Areas of Change
- Oak Glen Community Boundary
- County Boundary
- City/Town Limits
- City/Town SOIs



YUCAIPA



0 10 20 Mi

Date: 10/27/2016 Prepared by Michael Baker International

0 1,600 3,200 4,800 6,400 8,000 Ft  
0 0.425 0.85 1.7 Mi