

CURRENT LAND USE CATEGORIES

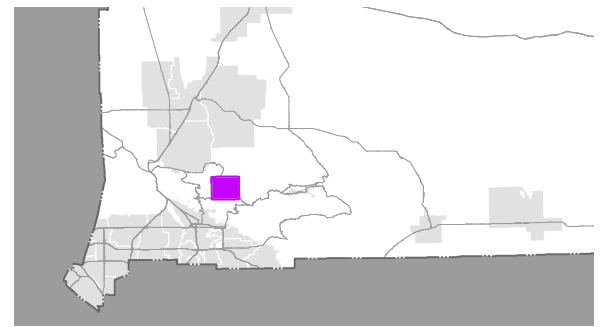
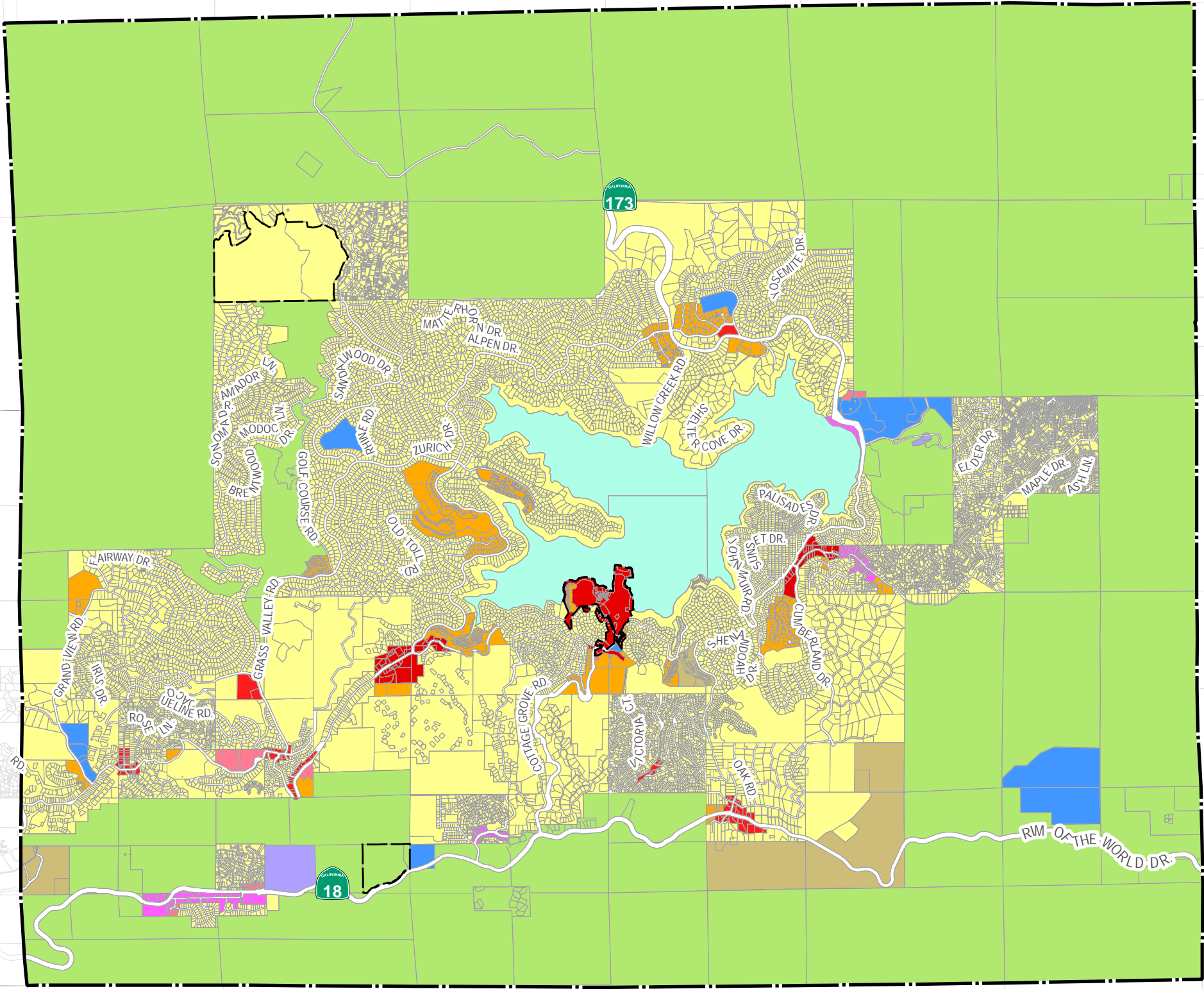
Lake Arrowhead Community Plan

WORKING DRAFT for 11/03/16

Planning Commission workshop discussion

Land Use Categories

- RL, Rural Living
- RS, Single Residential
- RM, Multiple Residential
- CR, Rural Commercial
- CO, Office Commercial
- CN, Neighborhood Commercial
- CG, General Commercial
- CS, Service Commercial
- CH, Highway Commercial
- IC, Community Industrial
- IR, Regional Industrial
- IN, Institutional
- AG, Agriculture
- FW, Floodway
- OS, Open Space
- RC, Resource Conservation
- SD, Special Development
- SP, Specific Plan
- Areas of Change
- Lake Arrowhead Community Boundary
- County Boundary
- City/Town Limits
- City/Town SOIs



0 10 20 Mi

Date: 10/27/2016 Prepared by Michael Baker International

0 1,500 3,000 4,500 6,000 7,500 Ft
 0 0.425 0.85 1.7 Mi

LAND USE CATEGORIES AREAS OF CHANGE

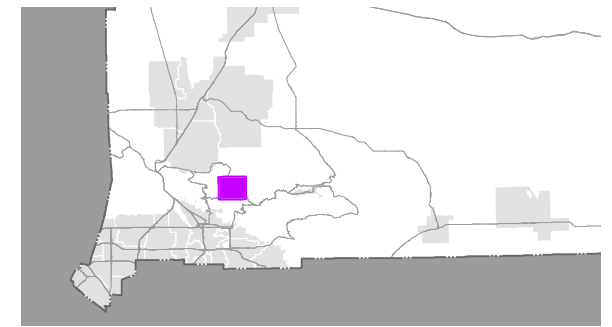
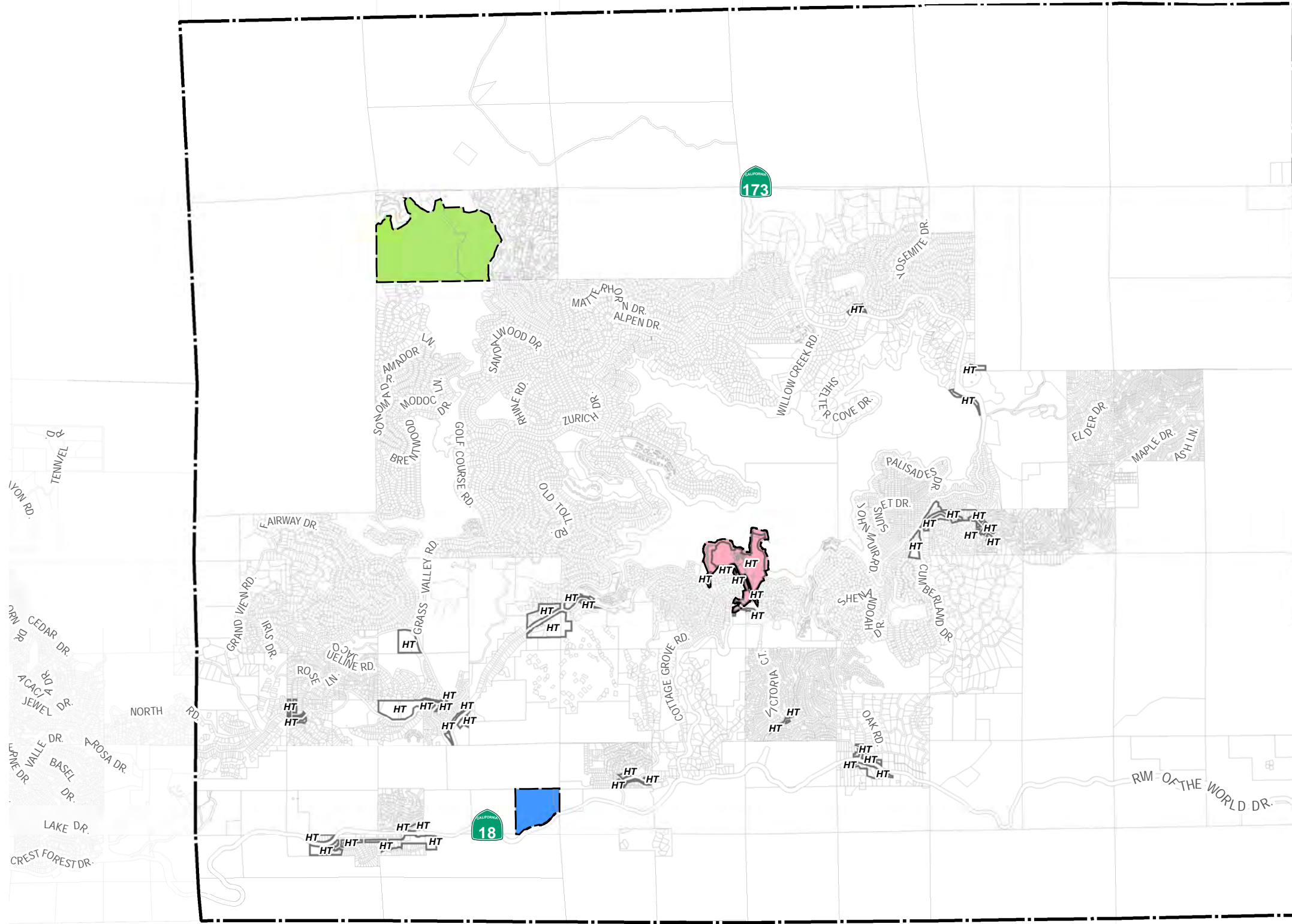
Lake Arrowhead Community Plan

WORKING DRAFT for 11/03/16

Planning Commission workshop discussion

Land Use Categories

- RL, Rural Living
- RS, Single Residential
- RM, Multiple Residential
- CR, Rural Commercial
- CO, Office Commercial
- CN, Neighborhood Commercial
- CG, General Commercial
- CS, Service Commercial
- CH, Highway Commercial
- IC, Community Industrial
- IR, Regional Industrial
- IN, Institutional
- AG, Agriculture
- OS, Open Space
- RC, Resource Conservation
- SD, Special Development
- SP, Specific Plan
- Areas of Change
- Hilltop Overlay Parcels
- Lake Arrowhead Community Boundary
- County Boundary
- City/Town Limits
- City/Town SOIs



0 10 20 Mi

Date: 10/27/2016 Prepared by Michael Baker International

0 1,500 3,000 4,500 6,000 7,500 Ft
0 0.425 0.85 1.7 Mi

PROPOSED LAND USE CATEGORIES

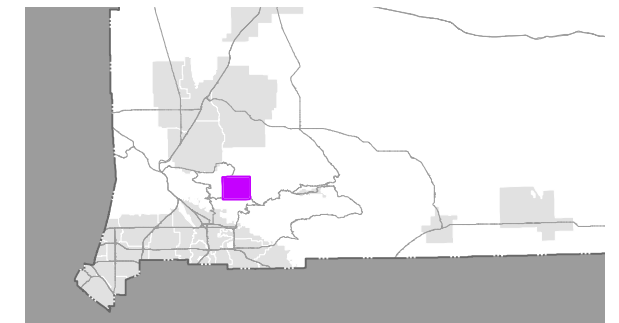
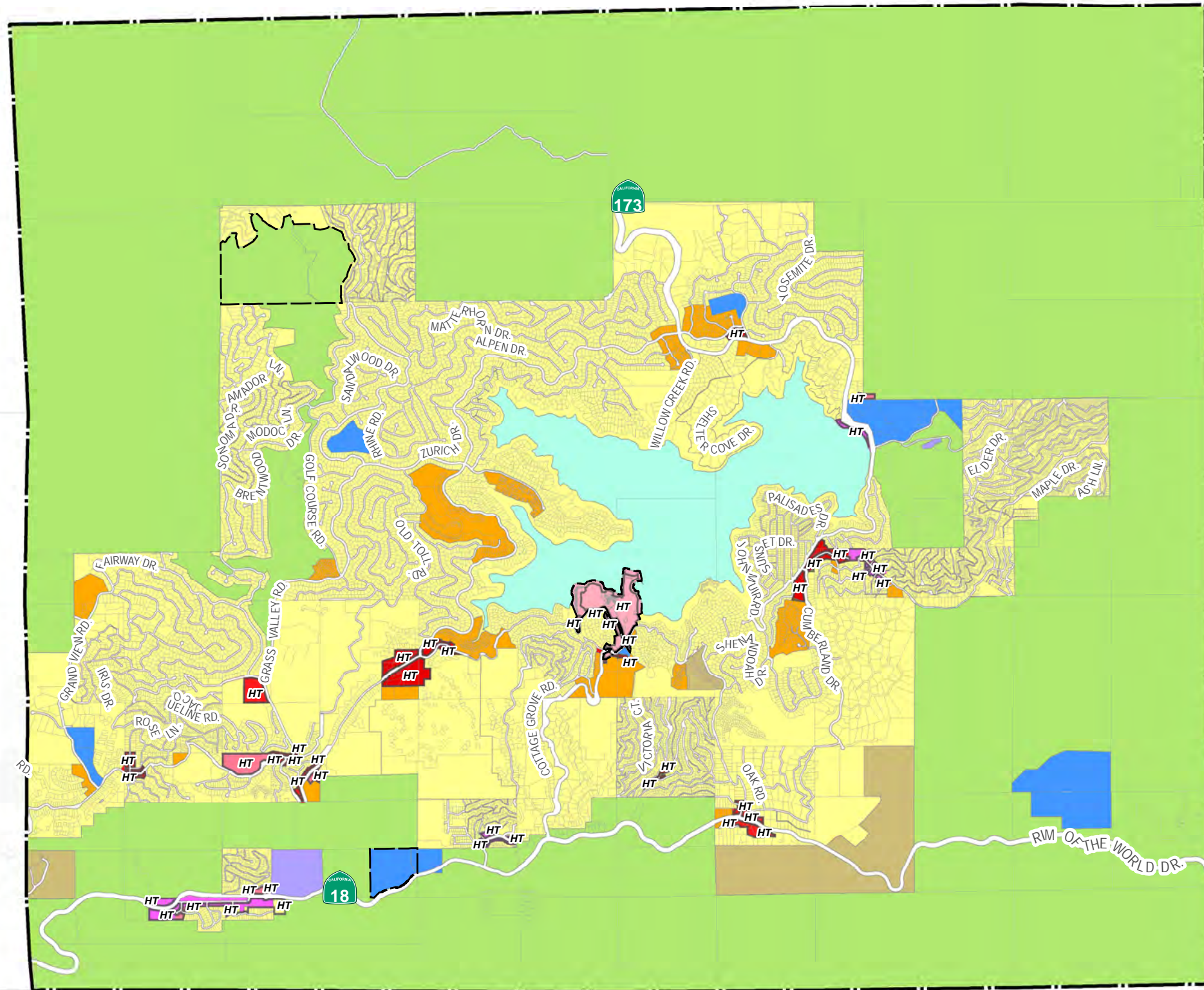
Lake Arrowhead Community Plan

WORKING DRAFT for 11/03/16

Planning Commission workshop discussion

Land Use Categories

- RL, Rural Living
- RS, Single Residential
- RM, Multiple Residential
- CR, Rural Commercial
- CO, Office Commercial
- CN, Neighborhood Commercial
- CG, General Commercial
- CS, Service Commercial
- CH, Highway Commercial
- IC, Community Industrial
- IR, Regional Industrial
- IN, Institutional
- AG, Agriculture
- FW, Floodway
- OS, Open Space
- RC, Resource Conservation
- SD, Special Development
- SP, Specific Plan
- Areas of Change
- Hilltop Overlay Parcels
- Lake Arrowhead Community Boundary
- County Boundary
- City/Town Limits
- City/Town SOIs



0 10 20 Mi

Date: 10/27/2016 Prepared by Michael Baker International

0 1,500 3,000 4,500 6,000 7,500 Ft

0 0.425 0.85 1.7 Mi