
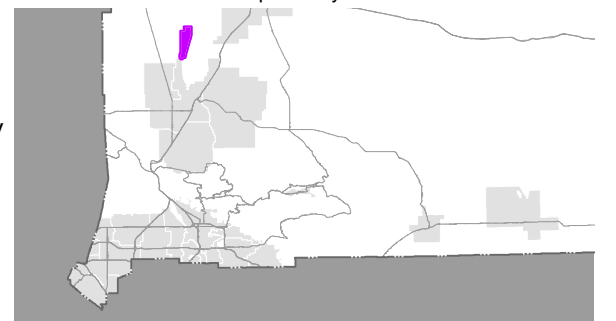


Land Use Categories

- | | |
|-----------------------------|---------------------------|
| RL, Rural Living | IC, Community Industrial |
| RS, Single Residential | IR, Regional Industrial |
| RM, Multiple Residential | IN, Institutional |
| CR, Rural Commercial | AG, Agriculture |
| CO, Office Commercial | FW, Floodway |
| CN, Neighborhood Commercial | OS, Open Space |
| CG, General Commercial | RC, Resource Conservation |
| CS, Service Commercial | SD, Special Development |
| CH, Highway Commercial | SP, Specific Plan |

- Areas of Change
- Helendale Community Boundary
- County Boundary
- City/Town Limits
- City/Town SOIs


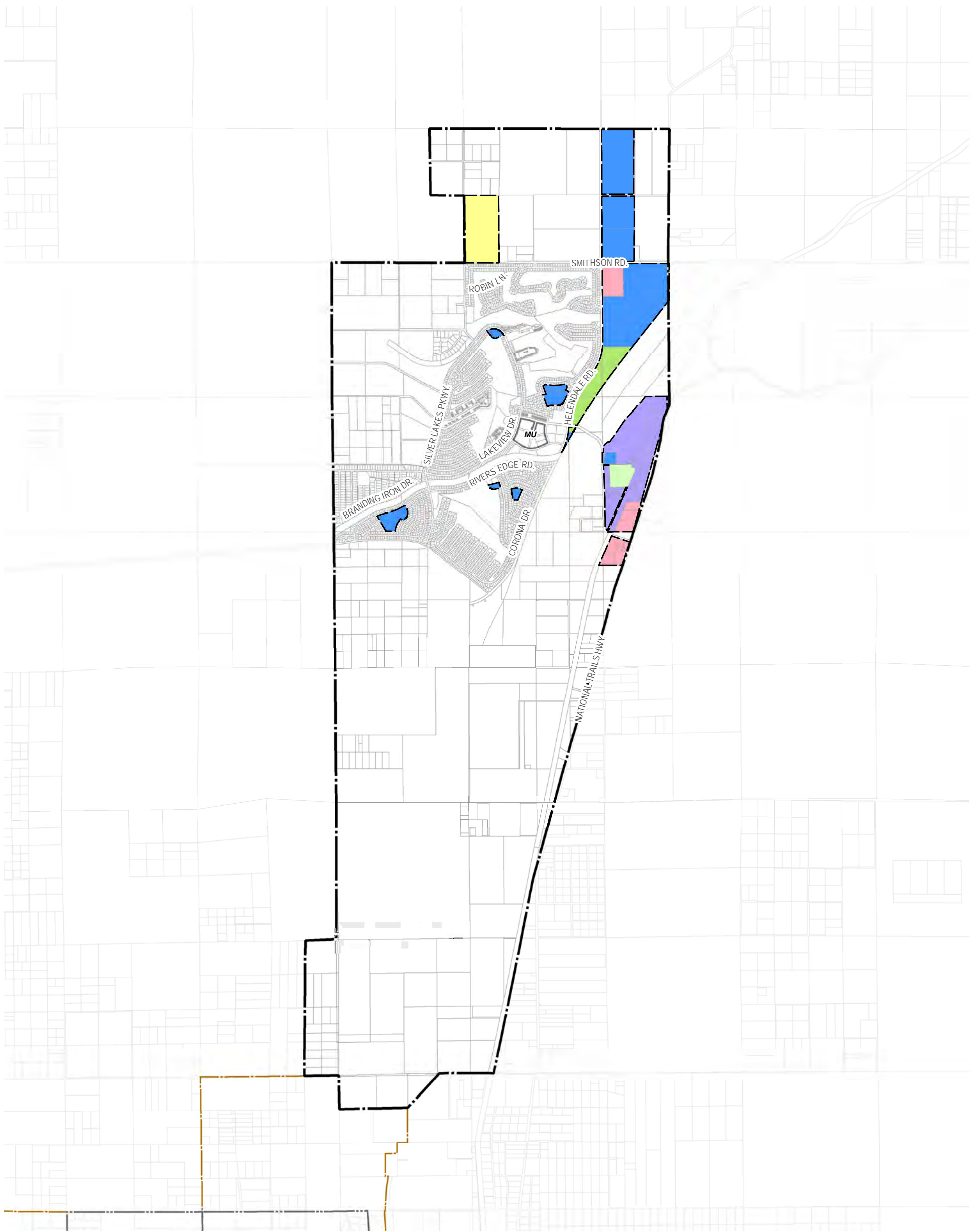
Date: 10/27/2016 Prepared by Michael Baker International



WORKING DRAFT for 11/03/16 Planning Commission workshop discussion

CURRENT LAND USE CATEGORIES

Helendale Community Plan


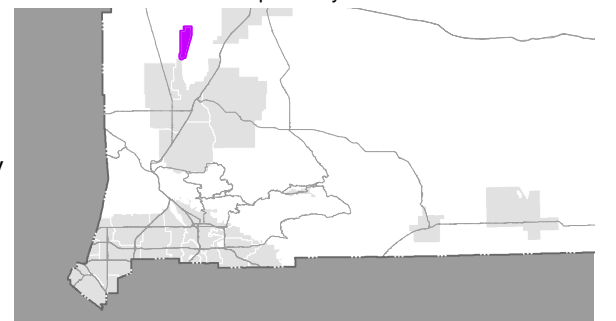


Land Use Categories

- | | |
|-----------------------------|---------------------------|
| RL, Rural Living | IC, Community Industrial |
| RS, Single Residential | IR, Regional Industrial |
| RM, Multiple Residential | IN, Institutional |
| CR, Rural Commercial | AG, Agriculture |
| CO, Office Commercial | FW, Floodway |
| CN, Neighborhood Commercial | OS, Open Space |
| CG, General Commercial | RC, Resource Conservation |
| CS, Service Commercial | SD, Special Development |
| CH, Highway Commercial | SP, Specific Plan |

- | |
|------------------------------|
| Areas of Change |
| Mixed Use Overlay Parcels |
| Helendale Community Boundary |
| County Boundary |
| City/Town Limits |
| City/Town SOIs |

Date: 10/27/2016 Prepared by Michael Baker International



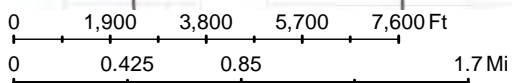
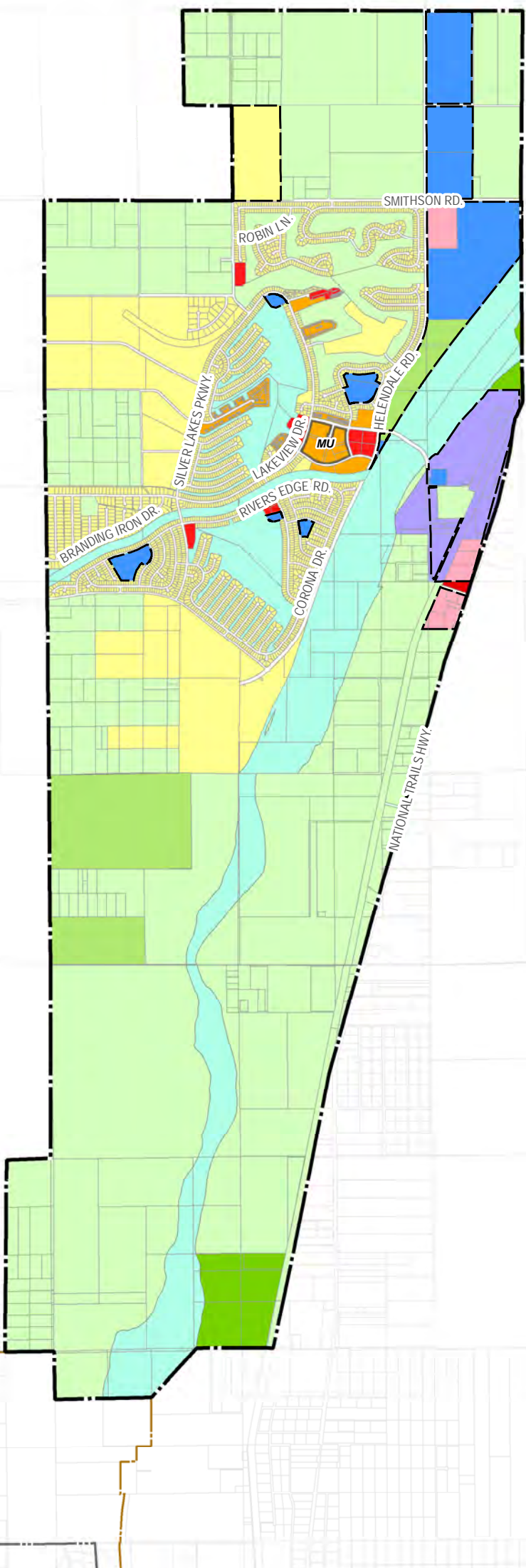
WORKING DRAFT for 11/03/16 Planning Commission workshop discussion

LAND USE CATEGORIES AREAS OF CHANGE

Helendale Community Plan



COUNTYWIDE PLAN
Helendale Community Plan

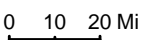
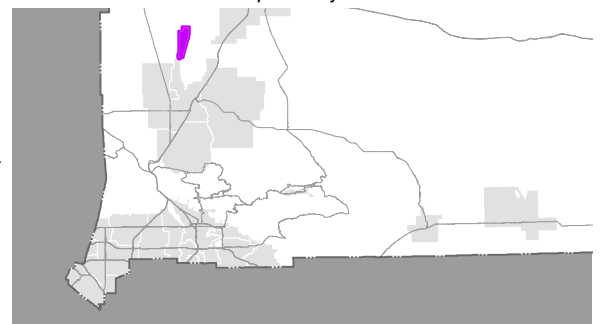


Land Use Categories

- | | |
|-----------------------------|---------------------------|
| RL, Rural Living | IC, Community Industrial |
| RS, Single Residential | IR, Regional Industrial |
| RM, Multiple Residential | IN, Institutional |
| CR, Rural Commercial | AG, Agriculture |
| CO, Office Commercial | FW, Floodway |
| CN, Neighborhood Commercial | OS, Open Space |
| CG, General Commercial | RC, Resource Conservation |
| CS, Service Commercial | SD, Special Development |
| CH, Highway Commercial | SP, Specific Plan |

- Areas of Change
- Mixed Use Overlay Parcels
- Helendale Community Boundary
- County Boundary
- City/Town Limits
- City/Town SOIs

Date: 10/27/2016 Prepared by Michael Baker International



WORKING DRAFT for 11/03/16 Planning Commission workshop discussion

PROPOSED LAND USE CATEGORIES

Helendale Community Plan



COUNTYWIDE PLAN
Helendale Community Plan