

See F103 B

See F112 B

San Bernardino County Land Use Plan GENERAL PLAN Hazard Overlays

SCALE 1:14,400

Dam Inundation
 Area of Inundation
 Limit of Inundation
 Dam
 Limit of Study


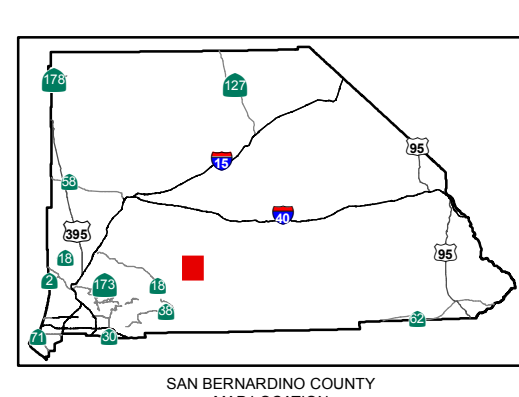
Flood Plain Safety (FP) Overlay District
FEMA
 FP1 (Zone A - Inside 100 Year Flood Plain)
 FP2 (Zone X - Inside 500 Year Flood Plain)
Local Flood Hazard
 FP3 (Local Flood Data)

Noise Hazard (NH) Overlay District
 Noise Contour in LDN
 Runway Location

Fire Safety (FS) Overlay District
 Fire Safety Boundary
FS1 Fire Safety Area 1
FS2 Fire Safety Area 2

Airport Safety Review
 AR3 (Airport Safety Review Area 3)
 AR4 (Airport Safety Review Area 4)

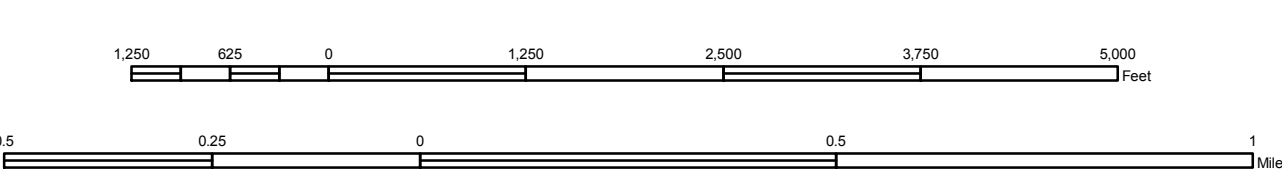
Cities



Map data compiled on 7 and 12 and 15 minute USGS quadrangle maps by various agencies, 1974. Positional accuracy of map data is at best plus or minus 200 feet.

Map data manufactured on 7 and 12 and 15 minute USGS quadrangle maps from Flood Insurance Rate Maps of various scales, dated 1972 to 1988, and issued by the Federal Emergency Management Agency. Data also compiled from local flood sources. Positional accuracy of map data is at best plus or minus 150 feet.

The Noise Hazard (NH) Overlay applies to noise contours 65, 67 or greater. Map data compiled on 1:100,000 scale USGS quadrangle maps by J. J. VanHouten and Associates, Inc., 1988. Positional accuracy of map data is at best plus or minus 750 feet.



Map data compiled on 7-12 and 15-minute USGS quadrangle maps by the California Department of Forestry (CDF). Positional accuracy of map data is at best plus or minus 750 feet.

AR4 map data compiled on 1:100,000 scale USGS quadrangle maps by the United States Air Force. Positional accuracy of map data is at best plus or minus 750 feet.